

Ponce Inlet

Note that there are always multiple ways to get anywhere in Florida. These directions are based on the preferred route of the trip leader.

Address of First Stop: 2990 W. State Road 44, DeLand

Link to Initial Stop on Google Maps:

<https://www.google.com/maps/place/2990+FL-44,+DeLand,+FL+32720/@29.0132345,-81.3789772,17z/data=!3m1!4b1!4m5!3m4!1s0x88e704f09e66c40d:0x69a72a0ab412ac5c!8m2!3d29.0132298!4d-81.3767885>

Address of Second Stop: 92 Dunlawton Ave, Port Orange, FL 32127

Link to Second Stop on Google Maps:

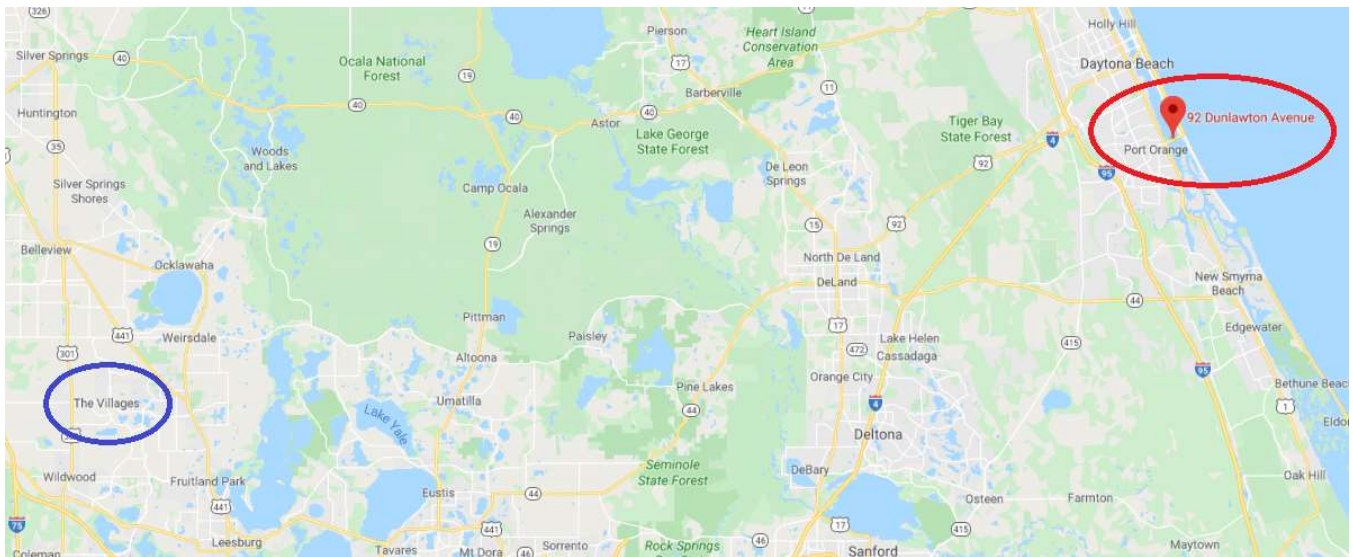
<https://www.google.com/maps/place/92+Dunlawton+Ave,+Port+Orange,+FL+32127/@29.145785,-80.9818924,17z/data=!3m1!4b1!4m5!3m4!1s0x88e6d78f1dacdbc1:0x9cf99d0908f82546!8m2!3d29.1457803!4d-80.9797037>

Address of Final Stop: 4931 S Peninsula Dr, Ponce Inlet, FL 32127

Link to Initial Stop on Google Maps:

<https://www.google.com/maps/place/4931+S+Peninsula+Dr,+Ponce+Inlet,+FL+32127/@29.0808147,-80.9306027,17z/data=!3m1!4b1!4m5!3m4!1s0x88e729bbc46c5c17:0x59cb19dbeda41649!8m2!3d29.08081!4d-80.928414>

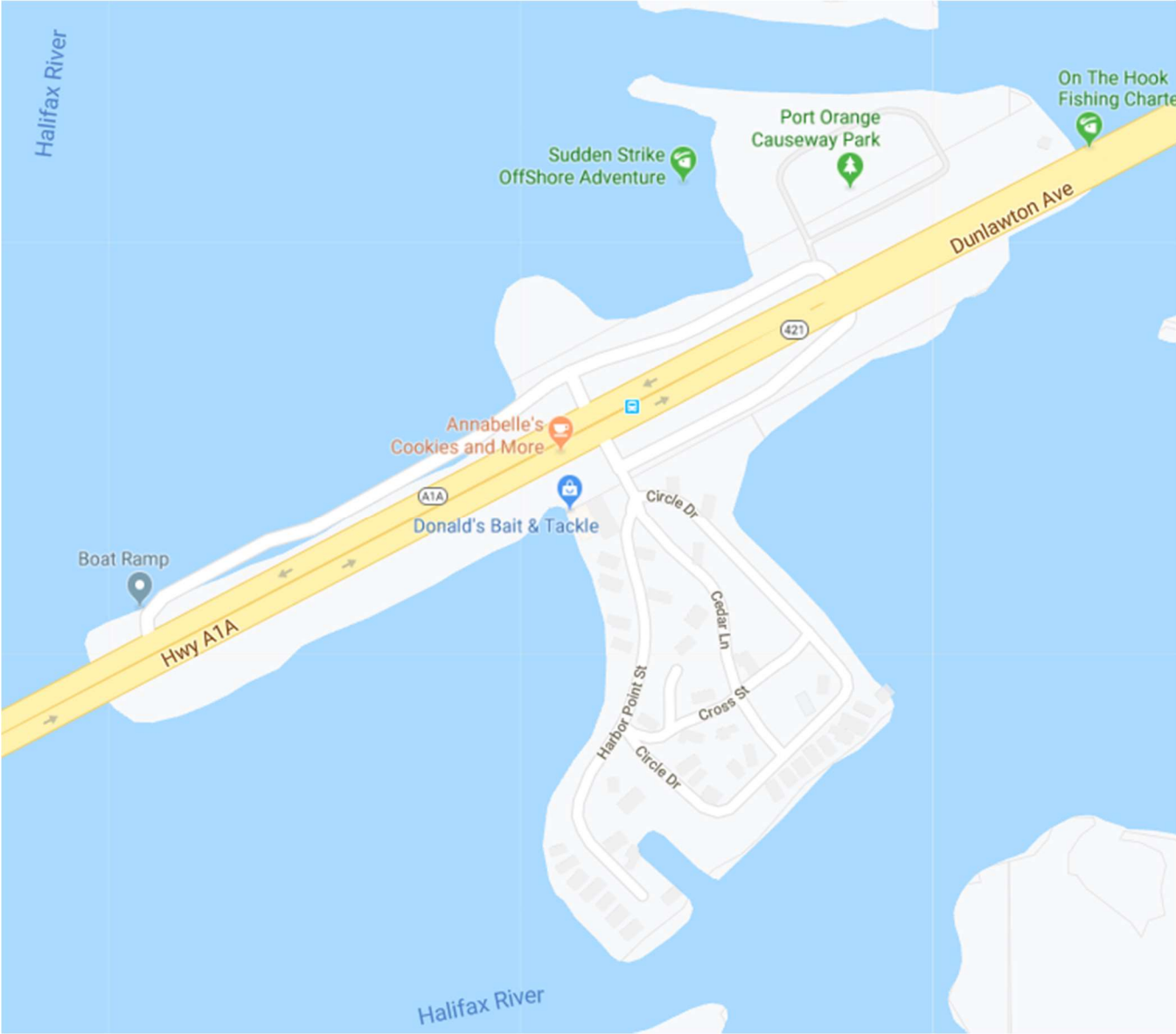
Venue (in Red) Location Relative to The Villages (in Purple):



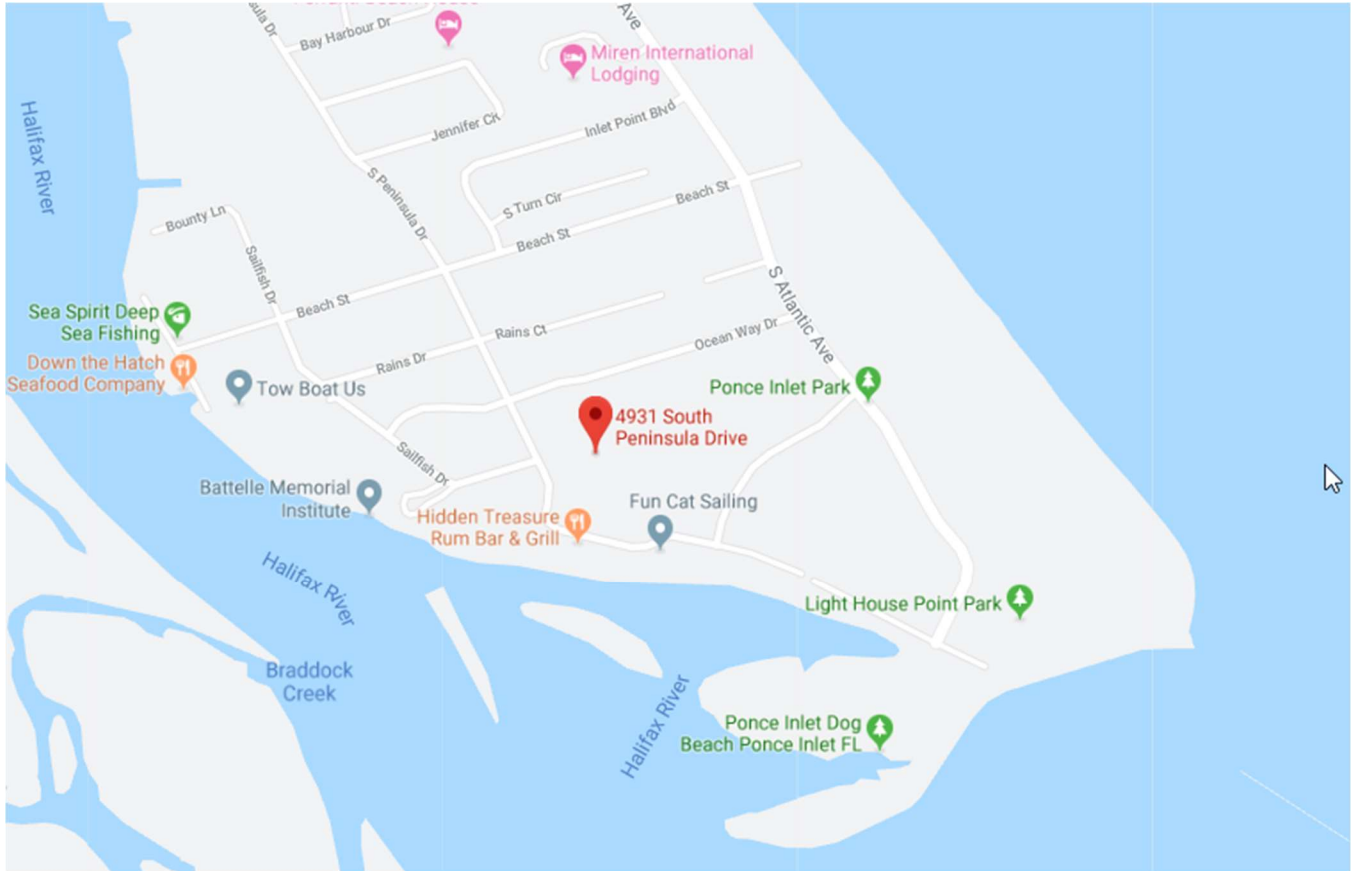
Detail of First Stop:



Detail of Second Stop:



Detail of Final Stop:



Directions to First Stop if Driving From Belk's (on 441) Parking Lot (1 hour, 41 minutes, 78.2 miles)

- Turn right onto US-27 S/US-441 S
 - Drive 500 ft
- Turn left onto Griffin Ave.
 - Drive 0.9 mi
- Turn left onto Co Rd 25
 - Drive 3.1 mi
- Turn right onto Co Rd 42 E/SE Hwy 42
 - Drive 36.8 mi
- Turn left onto FL-44 E
 - Drive 0.2 mi
- Look for sign for Ed Stone Park and turn left onto Old Nx Ave
- Meet near the restrooms

Directions to Second Stop if Driving From Ed Stone Park (47 minutes, 36 miles)

- Return to Old Nx Ave
- Head northeast on FL-44 E toward Linda Dr
 - Drive 2.0 mi
- At the traffic circle, take the 2nd exit and stay on FL-44 E
 - Drive 22.7 mi
- Turn left to merge onto I-95 N
 - Drive 6.6 mi
- Take exit 256 for Dunlawton Ave and drive right on Dunlawton Ave
 - Drive 4.6 mi
- Turn right onto Harbor Point St
 - Drive 50 ft
- Turn left at the sign for Sea Bird Island onto un-named street, follow it left and under bridge, then left to the parking area
- Meet near the restrooms

Directions to Final Stop From Seabird Island (15 minutes, 6.5 miles)

- Return to Harbor Point St and turn right on Harbor Point St
 - Drive 500 ft
- Turn right onto Dunlawton Ave
 - Drive 0.7 mi
- Turn right onto S Atlantic Ave
 - Drive 5.8 mi
- Pay fee (\$10) and follow the road to the parking area near the jetty